

January 19, 1994
woodsew/jl

Introduced by: Barden, Gruger

Proposed No.: 93-828

ORDINANCE NO. **11211**

AN ORDINANCE approving Woodinville Water District 1993 Comprehensive Sewer Plan.

PREAMBLE:

K.C.C. 13.24 requires approval of comprehensive plans for sewer districts as a prerequisite to the granting of right-of-way franchises and approval of right-of-way construction permits.

The Woodinville Water District 1993 Comprehensive Sewer Plan was approved by vote of the Woodinville Water District Board of Commissioners on April 20, 1993.

On September 8, 1993, the King County Utilities Technical Review Committee met to consider the plan and, finding it consistent with K.C.C. 13.24, recommended its approval.

Woodinville Water District issued a determination of nonsignificance in accordance with the State Environmental Policy Act in January 1993.

BE IT ORDAINED BY THE METROPOLITAN KING COUNTY COUNCIL:

SECTION 1. The Woodinville Water District 1993

Comprehensive Sewer Plan, attached as Exhibit A, is hereby approved without conditions.

INTRODUCED AND READ for the first time this 15th day of November, 1993.

PASSED by a vote of 12 to 0 this 31st day of January, 1994.

METROPOLITAN KING COUNTY COUNCIL
KING COUNTY, WASHINGTON

Kent Pullen
Chair

ATTEST:

Quall A. Peter
Clerk of the Council

APPROVED this 10th day of February, 1994

Ray Soche
King County Executive

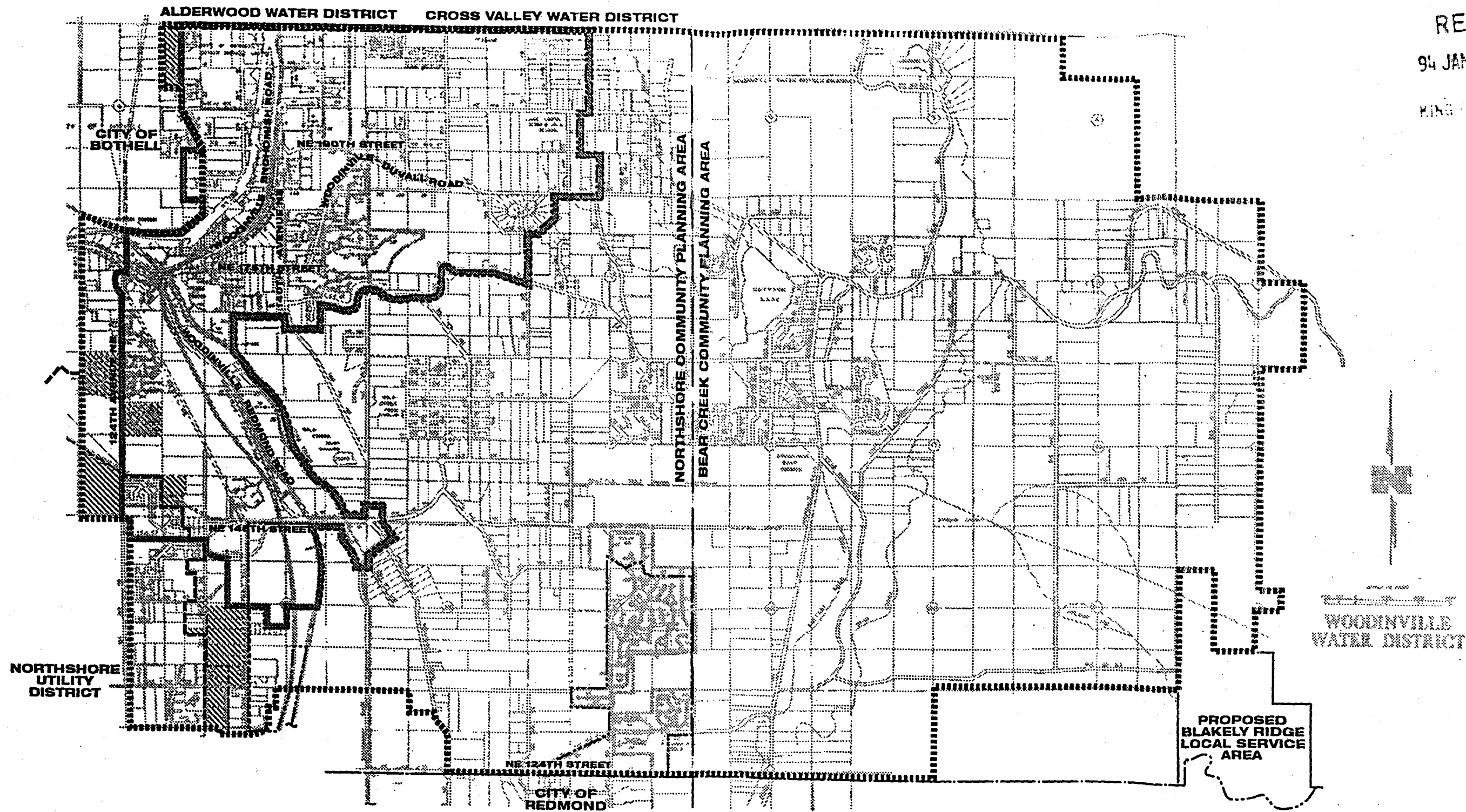
Attachments:

A. Woodinville Water District 1993 Comprehensive Sewer Plan, dated April 1993, with revised Figures 2-2, 2-3 and 2-6, dated December 1993.

Passed by a vote of 12+00.

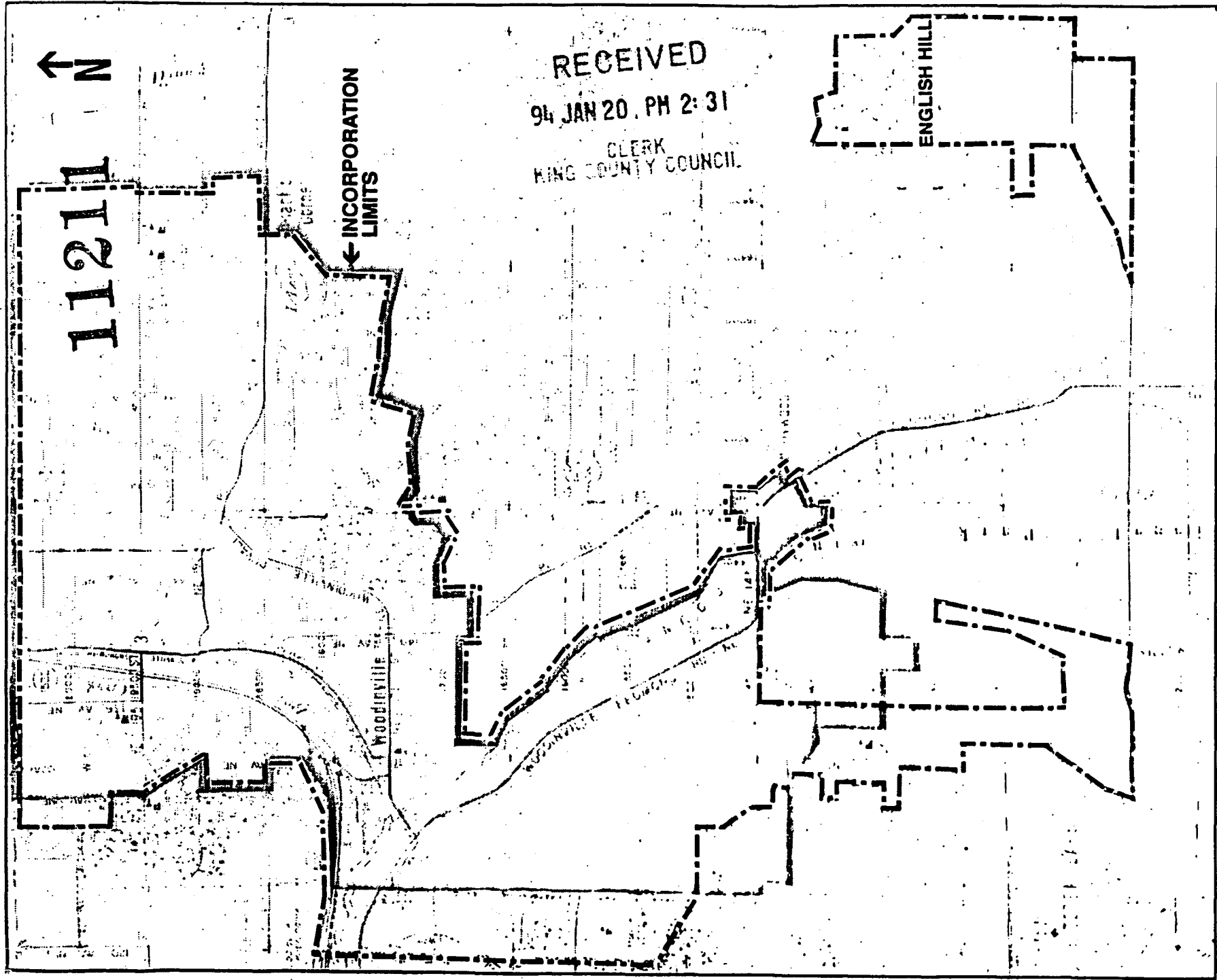
11211

RECEIVED
94 JAN 20 PM 2:31
CLERK
KING COUNTY COUNCIL



- ▬▬▬▬▬▬▬ WOODINVILLE WATER DISTRICT LIMITS
- ▬▬▬▬▬▬▬ SEWER FRANCHISE BOUNDARY (PREVIOUS LOCAL SERVICE AREA)
- ▬▬▬▬▬▬▬ SERVICE CONTRACT LIMITS
- ▬▬▬▬▬▬▬ INCORPORATION LIMITS
- ▬▬▬▬▬▬▬ NORTHSHORE UTILITY DISTRICT BOUNDARY
- ▬▬▬▬▬▬▬ REVISED URBAN GROWTH BOUNDARY
- ▬▬▬▬▬▬▬ COMMUNITY PLANNING AREA BOUNDARY
- ▬▬▬▬▬▬▬ AREAS SERVED BY OTHER DISTRICTS
- ▬▬▬▬▬▬▬ INTERLOCAL AGREEMENT BOUNDARY

FIGURE 2-3
JURISDICTIONS AND BOUNDARIES
(Revised: December 1993)

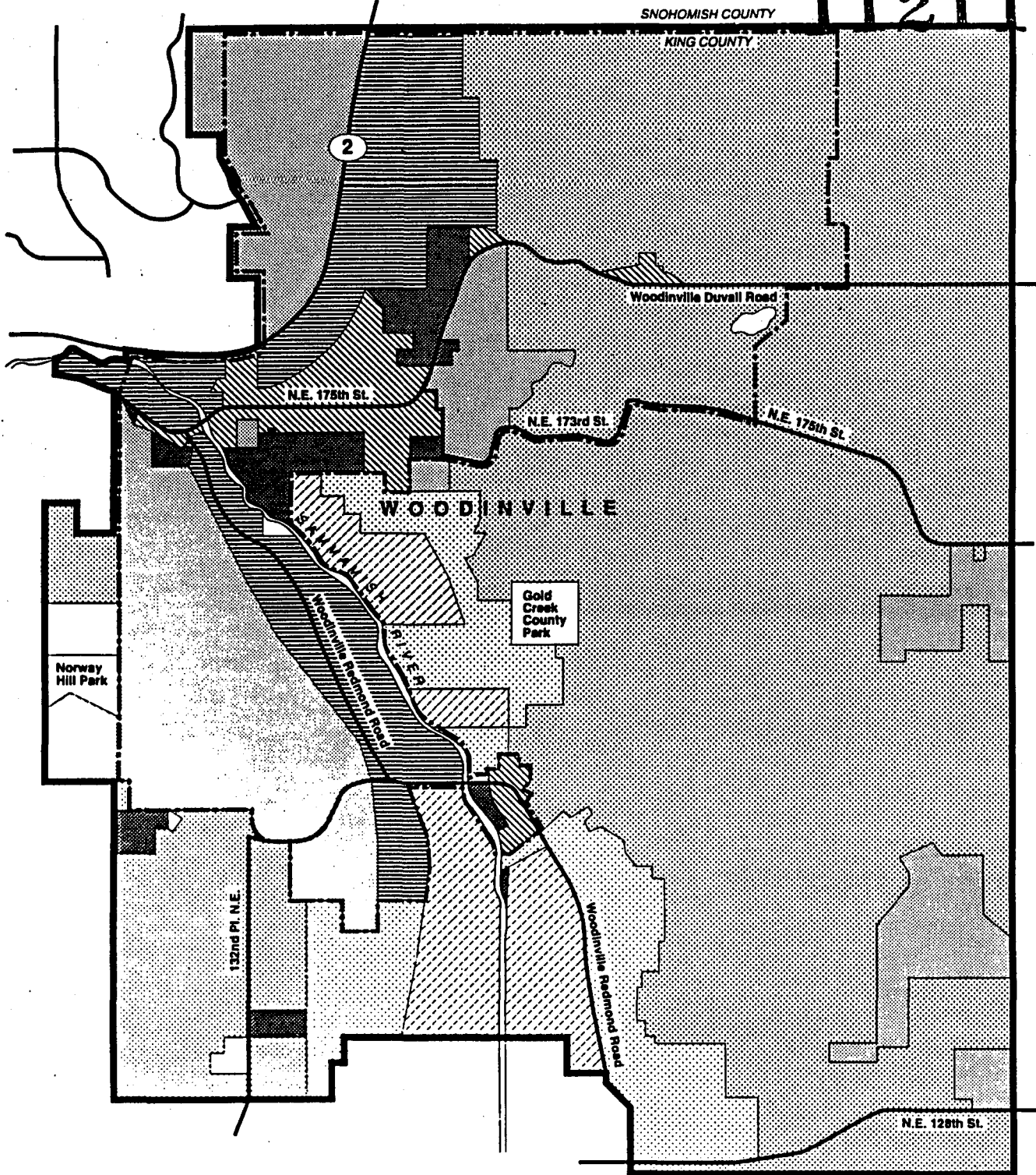


Incorporation Limits

--- Local Service Area and
Woodinville Water District
N.T.S. Sewer Boundary

2-3

FIGURE 2-2
SEWER SERVICE AREA
(Revised: December 1993)



- SINGLE FAMILY, RURAL (1 RU/2.5-5 ACRES)
- SINGLE FAMILY, LOW DENSITY URBAN (1 RU/ACRE) (R-1)
- SINGLE FAMILY, URBAN (3-8 RU/ACRE) (R-4, R-6, R-8)
- MULTI-FAMILY (R-12, R-18, R-24)
- COMMERCIAL (O, NB, RB)
- INDUSTRIAL (I)
- AGRICULTURAL

--- INCORPORATION LIMITS

SOURCE: Northshore Community Plan and City of Woodinville Zoning Map (April 1993)

Figure 2-6
LAND USE MAP
 (Revised: December 1993)

RECEIVED
 94 JAN 20 PM 2:31
 CLERK
 KING COUNTY COUNCIL